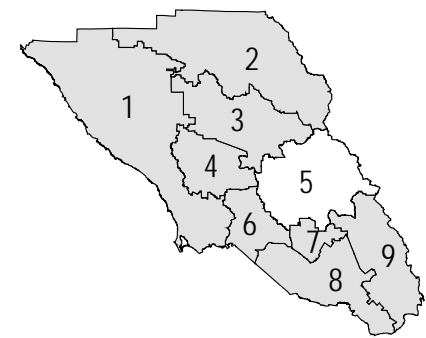


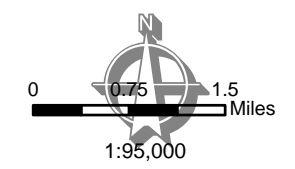
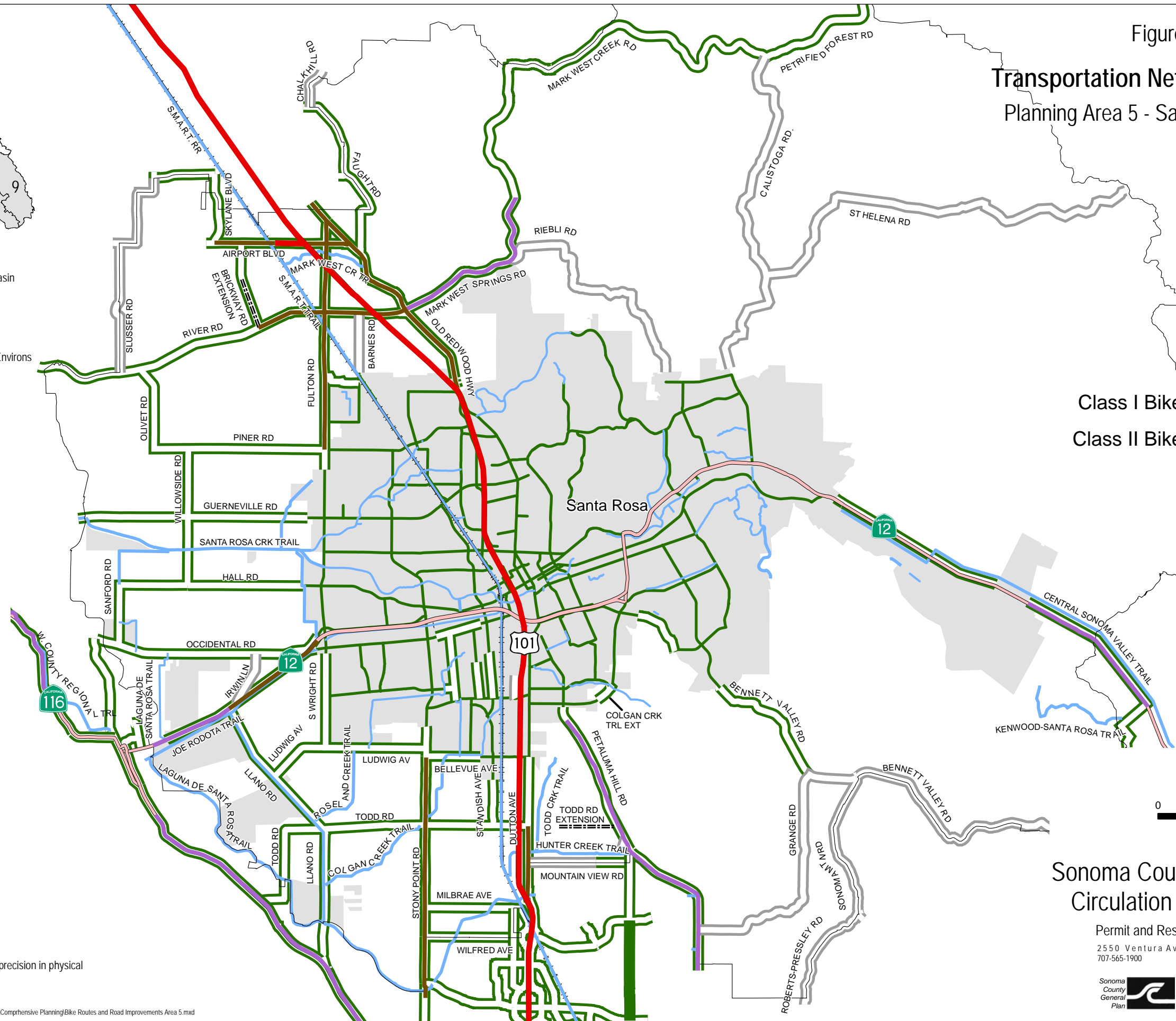
Figure CT-1e

# Transportation Network Improvements Planning Area 5 - Santa Rosa and Environs



Planning Area 1 Sonoma Coast / Gualala Basin  
Planning Area 2 Cloverdale / N.E. County  
Planning Area 3 Healdsburg and Environs  
Planning Area 4 Russian River Area  
Planning Area 5 Santa Rosa and Environs  
Planning Area 6 Sebastopol and Environs  
Planning Area 7 Rohnert Park - Cotati and Environs  
Planning Area 8 Petaluma and Environs  
Planning Area 9 Sonoma Valley

- 6 Travel Lanes —
- 4 Travel Lanes —
- 3 Travel Lanes —
- New Roads
- Class I Bikeway —
- Class II Bikeway —
- Class III Bikeway
- Class I Bikeway (City Facility) —
- Class II Bikeway (City Facility) —
- City Boundary
- State Highways
- Railways
- Planning Areas



## Sonoma County General Plan 2020 Circulation and Transit Element

Permit and Resource Management Department  
2550 Ventura Avenue, Santa Rosa, California 95403  
707-565-1900 FAX 707-565-1103



Note:  
Map Scale and Reproduction methods limit precision in physical features displayed.

Author: PRMD Cartography: D. Reinier Date: 11/30/2010  
File Number: S:\GIS-DATA\PRMD\_BASE\PRMD Department Projects\Comprehensive Planning\Bike Routes and Road Improvements Area 5.mxd