




Tolay Lake Regional Park Property Condition Report

Site Map: Feature Locations





Map Source:









Sonoma County Agricultural Preservation & Open Space District
County of Sonoma Regional Parks Department
Resource Strategies, Inc./AirPhoto USA 2004


Potential Restoration Opportunities

-  Coastal Oak Woodland
-  Riparian Habitat
-  Wetland

Invasive Plants

-  acacia (*Acacia* sp)
-  eucalyptus (*Eucalyptus globulus*)
-  Himalayan blackberry (*Rubus discolor*)
-  water primrose (*Ludwigia uruguayensis*)

-  Interior Fencing
-  2-Wheel Drive, All Weather Road
-  2-Wheel Drive, Seasonal Road
-  4-Wheel Drive, Seasonal Road
-  Stream
-  Pond
-  Erosion
-  Tolay Lake Regional Park Boundary



Note: This map is for illustrative purposes only and is not intended to be a definitive property description.



Prepared By:
CIRCUIT RIDER PRODUCTIONS, INC.

