






Taylor Mountain Property Exhibit A



SONOMA COUNTY
 AGRICULTURAL PRESERVATION
 AND OPEN SPACE DISTRICT

Map Date: 12-3-09
 Sources: Digital Globe, April 2007 (aerial);
 Sonoma County GIS (roads, parcels);
 Sonoma County Water Agency (streams).
 This map is for illustrative purposes only and is
 not intended to be a definitive property description.

-  Taylor Mountain
-  City Limits
-  Proposed Farmers Lane Extension
-  Perennial Stream
-  Intermittent Stream